



CHURCH PASS SUMMIT CHURCH

Sunday, October 22, 2017
Church Traffic Impact

Church Location: Morgan & Foster
Service Times: 9:30am & 11am
Runners Passing: 7:40am - 8:50am

Endurance Magazine is producing the Bull City Race Fest & Food Truck Rodeo on Sunday, October 22nd right here in Durham, NC. Starting at 7:30 AM over 5,000 runners will run through Durham.

Please communicate with your staff and congregation so they are aware of the race and the duration of the road closures. DPD will reopen roads after the last runners pass.

Morning Staff

Staff arriving prior to your 9:30am service may experience difficulty accessing the parking garage across from the Convention Center.

Prior to 9am, we advise parking in the lot (see the red locator) on the corner of Magnum & Morgan

Road Closures Impacting Your Church

W. Morgan	Closed Rigsbee to Morris Open Mangum to Rigsbee for parking lot access
Foster St.	Closed Geer to E. Chapel Hill
Rigsbee Ave	Closed E. Chapel Hill to Geer
N. Mangum St	Open
E. Chapel Hill	Closed Rigsbee to Main



**Bull City Race Fest
and Food Truck Rodeo!**

1/2 MARATHON • 5 MILE RUN • 1 MILER
Downtown Durham



For more information about the race, visit BullCityRaceFest.com

CHURCH PASS WATTS ST. BAPTIST

Sunday, October 22, 2017
Church Traffic Impact

Church Location: Watts & Urban (1 block south of Markham)
Service Times: 9:45am & 11am
Runners Passing: 7:40am - 8:50am

Endurance Magazine is producing the Bull City Race Fest & Food Truck Rodeo on Sunday, October 22nd right here in Durham, NC. Starting at 7:30 AM over 5,000 runners will run through Durham.

Please communicate with your staff and congregation so they are aware of the race and the duration of the road closures. DPD will reopen roads after the last runners pass.

Morning Staff

Staff arriving before 8:30am may experience difficulty accessing the church.

The best route to approach the church will be taking Gregson from the north & turning on Urban.

Road Closures Impacting Your Church

Watts St.	Closed all directions from Main to Englewood
N. Buchanan Blvd	Closed all directions from Main to Englewood
Englewood Ave & W. Knox St	Closed all directions from from Alabama to Watts
Green St.	Closed all directions from from 9th to Watts
W. Markham Ave	Closed eastbound from 9th to Watts
Main St	Closed all directions from from Mangum to Buchanan



**Bull City Race Fest
and Food Truck Rodeo!**

1/2 MARATHON • 5 MILE RUN • 1 MILER
Downtown Durham



For more information about the race, visit BullCityRaceFest.com

CHURCH PASS TEMPLE BETH EL

Sunday, October 22, 2017
Church Traffic Impact

Church Location: Watts & Urban (1 block south of Markham)
Service Times: 9:30am
Runners Passing: 7:40am - 8:50am

Endurance Magazine is producing the Bull City Race Fest & Food Truck Rodeo on Sunday, October 22nd right here in Durham, NC. Starting at 7:30 AM over 5,000 runners will run through Durham.

Please communicate with your staff and congregation so they are aware of the race and the duration of the road closures. DPD will reopen roads after the last runners pass.

Morning Staff

Staff arriving before 8:30am may experience difficulty accessing the church.

The best routes will approach the church from Markham and turning right onto Watts with support from DPD.

Road Closures Impacting Your Church

Watts St.	Closed all directions from Main to Englewood
N. Buchanan Blvd	Closed all directions from Main to Englewood
Englewood Ave & W. Knox St	Closed all directions from from Alabama to Watts
Green St.	Closed all directions from from 9th to Watts
W. Markham Ave	Closed eastbound from 9th to Watts
Main St	Closed all directions from from Mangum to Buchanan



**Bull City Race Fest
and Food Truck Rodeo!**

1/2 MARATHON • 5 MILE RUN • 1 MILER
Downtown Durham



For more information about the race, visit BullCityRaceFest.com

CHURCH PASS GRACE LUTHERAN

Sunday, October 22, 2017
Church Traffic Impact

Church Location: Buchanan & Green

Service Times: 8:30am & 11am **Runners Passing:** 7:40am - 8:30am

Endurance Magazine is producing the Bull City Race Fest & Food Truck Rodeo on Sunday, October 22nd right here in Durham, NC. Starting at 7:30 AM over 5,000 runners will run through Durham.

Please communicate with your staff and congregation so they are aware of the race and the duration of the road closures. DPD will reopen roads after the last runners pass.

Morning Staff

Staff arriving before 8:30am may experience difficulty accessing the church.

The best routes will take W. Club Blvd to Buchanan and taking Buchanan down to church from the north. DPD will provide assistance crossing Englewood as there are breaks in the runners.

Road Closures Impacting Your Church

Watts St.	Closed all directions from Main to Englewood
N. Buchanan Blvd	Closed all directions from Main to Englewood
Englewood Ave & W. Knox St	Closed all directions from from Alabama to Watts
Green St.	Closed all directions from from 9th to Watts
W. Markham Ave	Closed eastbound from 9th to Watts
Main St	Closed all directions from from Mangum to Buchanan



**Bull City Race Fest
and Food Truck Rodeo!**

1/2 MARATHON • 5 MILE RUN • 1 MILER
Downtown Durham



For more information about the race, visit BullCityRaceFest.com

CHURCH PASS ST. JOHN'S BAPTIST

Sunday, October 22, 2017
Church Traffic Impact

Church Location: Onslow between Knox & Green
Service Times: 9:30am & 10:45am **Runners Passing:** 7:55am - 9:00am

Endurance Magazine is producing the Bull City Race Fest & Food Truck Rodeo on Sunday, October 22nd right here in Durham, NC. Starting at 7:30 AM over 5,000 runners will run through Durham.

Please communicate with your staff and congregation so they are aware of the race and the duration of the road closures. DPD will reopen roads after the last runners pass.

Morning Staff

Staff arriving before 9:00am may experience difficulty accessing the church.

The best routes will taking W. Club Blvd to Onslow and taking Onslow down to church from the north. DPD will provide assistance crossing Englewood & Knox.

Road Closures Impacting Your Church

Watts St.	Closed all directions from Main to Englewood
N. Buchanan Blvd	Closed all directions from Main to Englewood
Englewood Ave & W. Knox St	Closed all directions from from Alabama to Watts
Green St.	Closed all directions from from 9th to Watts
W. Markham Ave	Closed eastbound from 9th to Watts
Main St	Closed all directions from from Mangum to Buchanan



**Bull City Race Fest
and Food Truck Rodeo!**

1/2 MARATHON • 5 MILE RUN • 1 MILER
Downtown Durham



For more information about the race, visit BullCityRaceFest.com

CHURCH PASS ASBURY & NEW CREATION UMC

Sunday, October 22, 2017
Church Traffic Impact

Church Location: Clarendon & Markham
Service Times: 9:00am, 9:30am, 10:30, & 11am
Runners Passing: 8:00am - 9:20am

Endurance Magazine is producing the Bull City Race Fest & Food Truck Rodeo on Sunday, October 22nd right here in Durham, NC. Starting at 7:30 AM over 5,000 runners will run through Durham.

Please communicate with your staff and congregation so they are aware of the race and the duration of the road closures. DPD will reopen roads after the last runners pass.

Morning Impact

Staff & congregation arriving before 9:15am may experience difficulty accessing the church.

The best route will approaching from the north taking W. Club to Sedgefield down to Markham. Members arriving from the south, take Hillsborough north to Club; 9th street will be closed and Broad will likely be extremely congested.

Observe DPD instruction when crossing Englewood, Knox, and Green as they provide assistance. An alternate route is taking Knox from the east to Lancaster and heading south to Markham. Runners will be going eastbound only on Markham so vehicular traffic can proceed west to church.

Road Closures Impacting Your Church

Watts St.	Closed all directions from Main to Englewood
Buchanan	Closed all directions from Main to Englewood
Englewood & W. Knox	Closed all directions from from Alabama to Watts
Green St.	Closed all directions from from 9th to Watts
W. Markham	Closed eastbound from 9th to Watts
Main St	Closed all directions from from Mangum to Buchanan
9th Street	Closed from Markham to Green



**Bull City Race Fest
and Food Truck Rodeo!**

1/2 MARATHON • 5 MILE RUN • 1 MILER

Downtown Durham



CHURCH PASS FIRST CALVARY




Sunday, October 22, 2017
Church Traffic Impact

Church Location: Onslow between Knox & Green
Service Times: 7:45am, 9:30am, & 11am
Runners Passing: 8:25am - 10:25am

Endurance Magazine is producing the Bull City Race Fest & Food Truck Rodeo on Sunday, October 22nd right here in Durham, NC. Starting at 7:30 AM over 5,000 runners will run through Durham.

Please communicate with your staff and congregation so they are aware of the race and the duration of the road closures. DPD will reopen roads after the last runners pass.

The best routes to church will be:

- **From the west:**  Take Hwy 147 exit Swift Ave and go south to W. Chapel Hill to Kent
- **From the east:**  Take Hwy 147 exit Chapel Hill St and go west to Carrol or Kent
- **From the south:**  Proceed up Kent. DPD will assist with crossing Lakewood Ave during breaks in the runner traffic.

Kent will be coned to keep runners in the southbound lane between Halley @ Lakewood.

For more information about the race, visit BullCityRaceFest.com



**Bull City Race Fest
and Food Truck Rodeo!**

1/2 MARATHON • 5 MILE RUN • 1 MILER
Downtown Durham



CHURCH PASS MOREHEAD BAPTIST




Sunday, October 22, 2017
Church Traffic Impact

Church Location: Onslow between Knox & Green
Service Times: 9:45am, & 11am
Runners Passing: 8:25am - 10:25am

Endurance Magazine is producing the Bull City Race Fest & Food Truck Rodeo on Sunday, October 22nd right here in Durham, NC. Starting at 7:30 AM over 5,000 runners will run through Durham.

Please communicate with your staff and congregation so they are aware of the race and the duration of the road closures. DPD will reopen roads after the last runners pass.

The best routes to church will be:

- **From the west:**  Take Hwy 147 exit Swift Ave and go south to W. Chapel Hill to Kent
- **From the east:**  Take Hwy 147 exit Chapel Hill St and go west to Carrol or Kent
- **From the south:**  Proceed up Kent. DPD will assist with crossing Lakewood Ave during breaks in the runner traffic.

Kent will be coned to keep runners in the southbound lane between Halley @ Lakewood.

For more information about the race, visit BullCityRaceFest.com



**Bull City Race Fest
and Food Truck Rodeo!**

1/2 MARATHON • 5 MILE RUN • 1 MILER
Downtown Durham

